

Previously Refused Site Plan



PROJECT:
RESIDENTIAL DEVELOPMENT
HIGH STREET
AMOTHERBY
MALTON
THE MANDALE GROUP

DRAWING:
PROPOSED SITE PLAN

Elder Lester McGregor
Chartered Architects
Reeds Mill Atlas Wynd Yarm TS15 9AD
tel: 01642 782211 fax: 01642 790123
e-mail: info@elderlester.co.uk
web site: www.elderlester.co.uk

1956
ELDERLESTER
MCGREGOR
ARCHITECTS

SCALE: 1/500 @ A3
DRAWN BY: RJT
DATE FIRST PLOTTED: 30/01/2017
DATE LAST PLOTTED: 17/08/2017
DRAWING NO:
1723/001D

CURRENT REVISION NOTE
REVISION



HARD LANDSCAPING KEY:-




-  TARMAC ROAD
-  SANDSTONE PAVING
-  PERMEABLE BLOCK PAVED DRIVEWAYS - HEATHER
-  TARMAC MARGINS
-  GRASSED AREAS
-  1800mm HIGH CLOSE BOARDED FENCE

REVISED PLAN

THIS COPY HAS BEEN MADE BY OR WITH THE AUTHORITY OF RYEDALE DISTRICT COUNCIL PURSUANT TO SECTION 47 OF THE COPYRIGHT DESIGN AND PATENTS ACT 1988. UNLESS THAT ACT PROVIDES A RELEVANT EXCEPTION TO COPYRIGHT, THE COPY MUST NOT BE COPIED WITHOUT THE PRIOR PERMISSION OF THE COPYRIGHT OWNER.

Date Valid 21/9/2017

TOTAL - 15 UNITS:-

-  TYPE A - YORK - 3 BEDROOM SEMI DETACHED (900 SQ.F)
-  TYPE B - MIRAGE - 3 BEDROOM SEMI OR DETACHED (101
-  TYPE C - 2 BED AFFORDABLE (79 m2 / 850 SQ.FT)